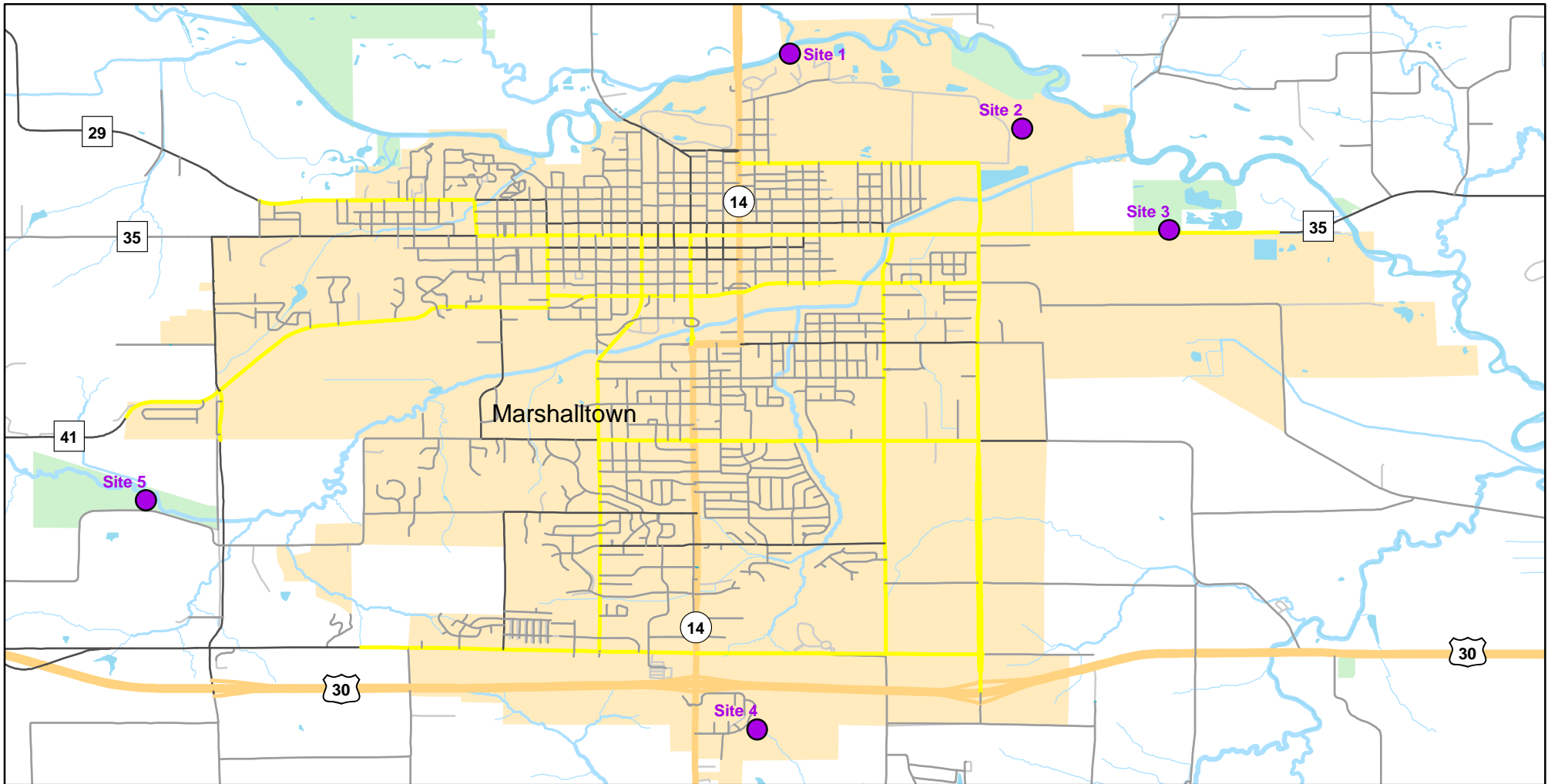




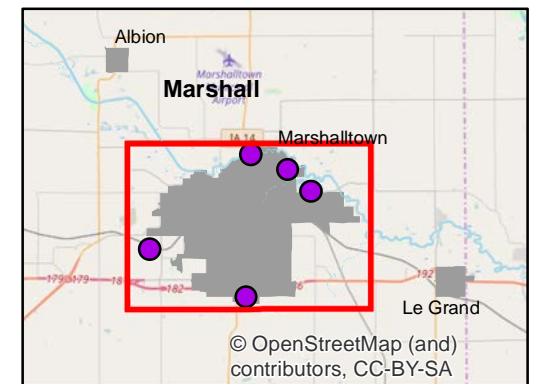
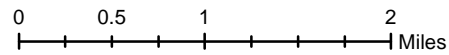
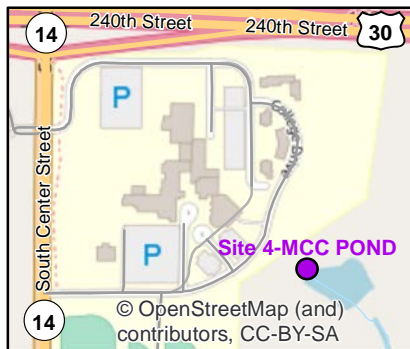
Volunteer Wildlife Monitoring Program (VWMP) Frog

Route ID: 183 County: Marshall

Click for Google Maps to Site 1: <https://www.google.com/maps/dir/?api=1&destination=42.0674434430,-92.9028769655>



Enlarged View of Site 4





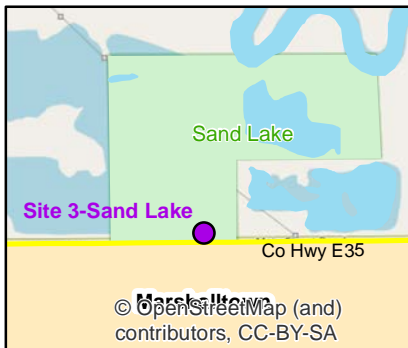
Volunteer Wildlife Monitoring Program (VWMP) Frog

Route ID: 183 County: Marshall

Click for Google Maps to Site 1: <https://www.google.com/maps/dir/?api=1&destination=42.0674434430,-92.9028769655>

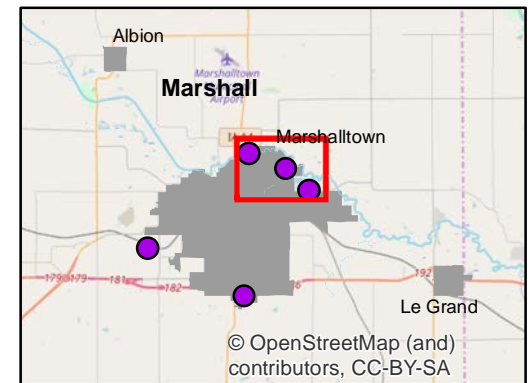
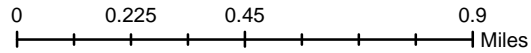


Enlarged View of Site 3



Legend

----- Trails

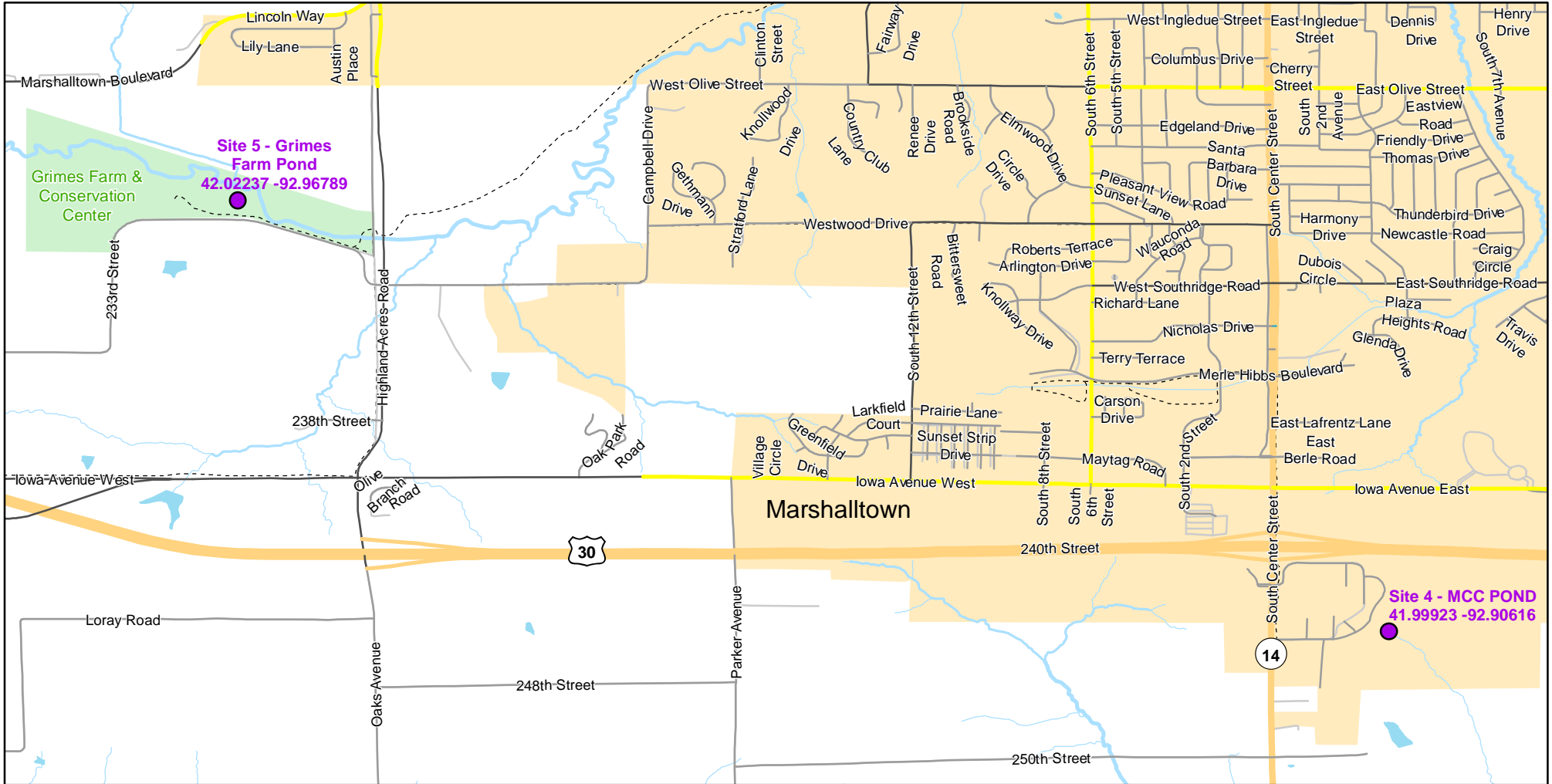




Volunteer Wildlife Monitoring Program (VWMP) Frog

Route ID: 183 County: Marshall

Click for Google Maps to Site 1: <https://www.google.com/maps/dir/?api=1&destination=42.0674434430,-92.9028769655>

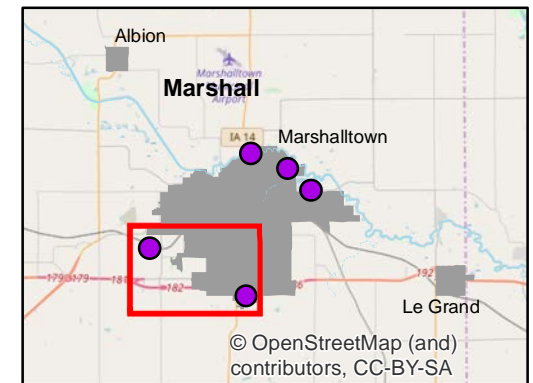
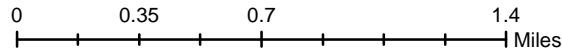


Enlarged View of Site 5



Legend

----- Trails





Frog and Toad Call Survey Route Description

Route ID **183**

Established: 1998

Site Number	Name	County	Latitude	Longitude	Directions
1	Storm Sewer Lagoon	Marshall	42.0674434	-92.902877	
2	NICHOLSON FORD	Marshall	42.0599097	-92.8794294	Nicholson-Ford Nature Area. 2814 E MARION ST.
3	Sand Lake	Marshall	42.0496347	-92.8645854	Parking area on SE corner of Sand Lake, just off of E35 (Main Street).
4	MCC POND	Marshall	41.9992301	-92.9061564	On east side of MCC campus, 1 1/2 acre pond
5	Grimes Farm Pond	Marshall	42.022366	-92.9678941	Just west of Highland Acres Road between Highway 30 and West Lincoln Way; Marshalltown, Iowa